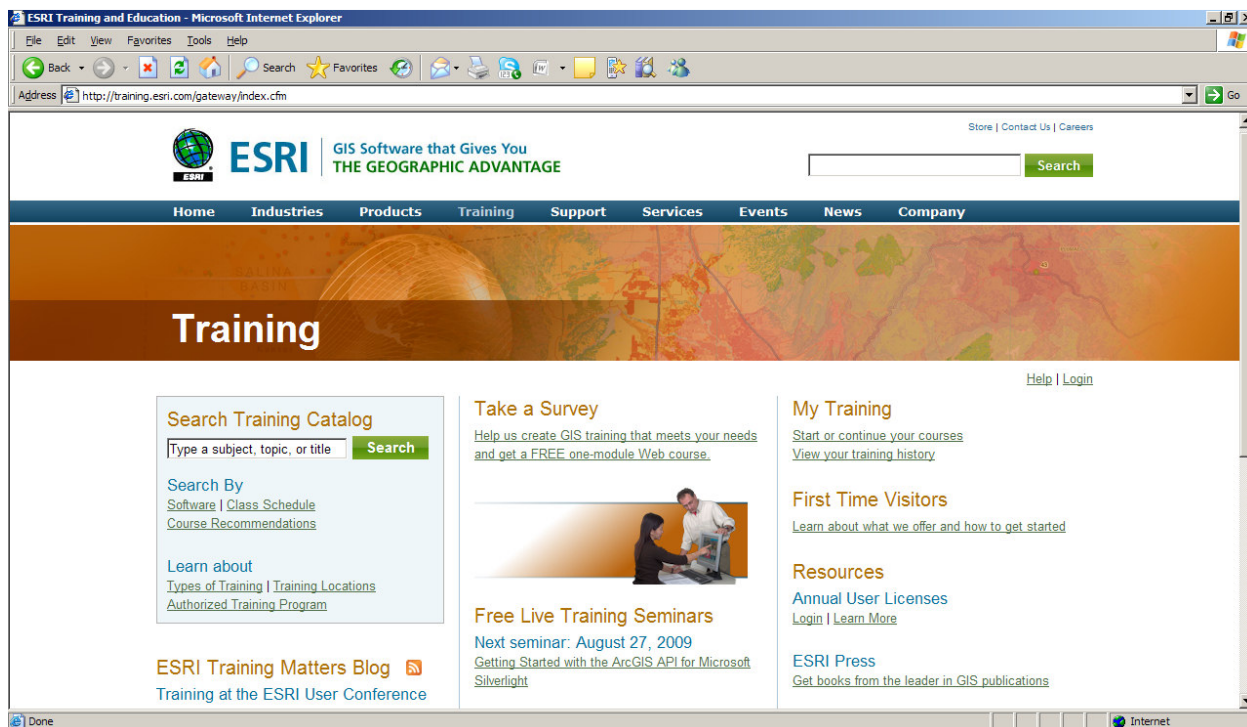
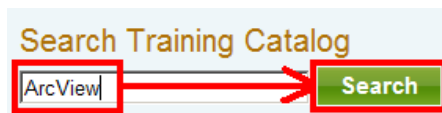


# ESRI ONLINE-KURSUSTEL OSALEMINE

- 1) Liigu veebibrauseris ESRI kursuste kodulehele <http://training.esri.com/gateway/index.cfm>



- 2) **Search Training Catalog** alt saad otsida kursusi teemade, tarkvaratoote, maksumuse jms alusel. Näiteks kui Teile pakuvad huvi ArcView tarkvaraga seotud koolitused, siis saate otsingusõnana seda selliselt kasutadagi:



NB! Lektori poolt Eestis läbiviidavate ESRI kursuste osas külastage AlphaGIS ettevõtte kodulehte: <http://www.alphagis.ee/koolitus>

- 3) Kui olete sobiva kursuse leidnud, klikake hiirega vastavale nimetusele (nt. "Getting Started with GIS").

[Getting Started with GIS](#) **W**  
Self-Study (Virtual Campus)

Free

- 4) Avanenud kursust tutvustaval lehel aktiveerige lehe paremas osas olev käsklus **Try It Now**

Course Purchase

This is a free course.

Try it Now

- 5) Järgneb sisse-logimine. Kui Teil varasemast ESRI Global Account'i veel ei ole, siis saate selle kerge vaevaga koostada lingi **Create New Account** kaudu. NB! Kasutajaks registreerimine on tasuta!

Home » Login

Login to ESRI Training

Please Login (Use your ESRI Global Account)

username

password



[Create New Account](#) [Forgot Your Password?](#)


Kui olete end kasutajana registreerinud, saate siseneda mistahes sisuga veebipõhisele kursusele.

- 6) Sisestage asjakohane kasutajanimi (*username*) ja parool (*password*)

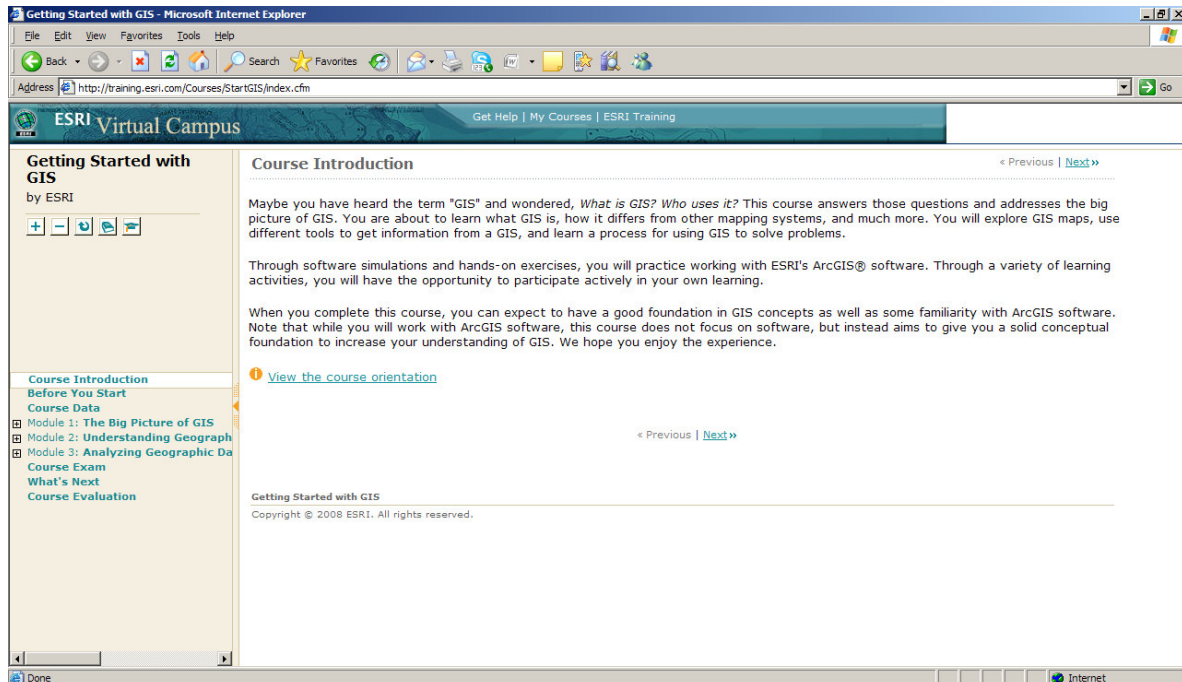
Please Login (Use your ESRI Global Account)

username

password



- 7) Olete sisenedud "Getting Started with GIS" online-koolitusele, mille ülesehitus koos teemadega näeb välja alljärgnev.



The screenshot shows a Microsoft Internet Explorer browser window displaying the ESRI Virtual Campus website. The address bar shows the URL: http://training.esri.com/Courses/StartGIS/index.cfm. The page title is "Getting Started with GIS" and the content is titled "Course Introduction". The page includes a navigation menu on the left with options like "Course Introduction", "Before You Start", "Course Data", "Module 1: The Big Picture of GIS", "Module 2: Understanding Geograph", "Module 3: Analyzing Geographic Da", "Course Exam", "What's Next", and "Course Evaluation". The main content area contains text about the course, including a link to "View the course orientation". The footer of the page states "Getting Started with GIS Copyright © 2008 ESRI. All rights reserved."

## SISUKAID KOOLITUSI!